

mySense



AI and Big Data for agricultural applications



JORGE MIGUEL MENDES
University of Trás-os-Montes e Alto Douro

utad FCT FCCN

Problem

A world map with a light gray background and white outlines of continents. The year '2050' is written in large, bold, blue, sans-serif font across the center of the map. The map is enclosed in a white rounded rectangular border. There are faint, repeating circular logos with the letters 'rfd' scattered across the map background.

2050

Problem

2050

9 billion

Problem

2050

9 billion



60%

Key factors

- ✔ Intelligent & cooperative system
- ✔ Innovate the agriculture
- ✔ Real-time crop monitoring
- ✔ Irrigation loss reduction
- ✔ Predict pests and diseases



Solution

The screenshot shows the mySense IOT ++ web application interface. At the top, there is a dark navigation bar with the logo 'mySENSE IOT++', a 'translate site' link, and the user name 'Jorge Mendes'. Below the navigation bar, the main content area features a large blue header with the text 'mySense IOT ++' and 'A platform for Precision Agriculture'. A white information box below the header contains the text: 'The MySense platform is now open for evaluation under actual conditions of use.' Below this, there are four colored tiles representing different features: 'Objects' (green), 'Services' (dark blue), 'Maps' (yellow), and 'Docs' (grey). Each tile includes an icon and a brief description of the feature.

mySENSE IOT++ translate site Jorge Mendes

Main

mySense IOT ++

A platform for Precision Agriculture

The MySense platform is now open for evaluation under actual conditions of use.

MY Objects Access to my data

MY Services Order and Evaluate

MY Maps My pictures cube

MY Docs Parcels and other items

Welcome to mySense environment

- ✔ Support common PA practices
- ✔ Through innovative and cooperative solutions
- ✔ More sustainable agricultural practices

Solution

mySENSE IOT++ translate site Jorge Mendes

mySense IOT ++
A platform for Precision Agriculture

The MySense platform is now open for evaluation under actual conditions of use.

MY Objects Access to my data

MY Services Order and Evaluate

MY Maps My pictures cube

MY Docs Parcels and other items

Welcome to mySense environment

- ✓ Maximize yield and reduce costs
- ✓ Preserving natural resources
- ✓ Caring for the environment

mySense



designed by [SVGRepo.com](https://www.svgrepo.com)

utad FCT FCCN

mySense - AI and Big Data for agricultural applications

mySense



Phytopharmaceuticals ✓

Irrigation ✓



designed by [SVGRepo.com](https://www.svgrepo.com)

mySense



Phytopharmaceuticals ✓

Irrigation ✓

✓ Weather Conditions

✓ Diseases



designed by [SVGRepo.com](https://www.svgrepo.com)

mySense

Sensor data/ *Remote Sensing*
Remote actuators (*smart irrigation*)
Crop/Yield information
Field missions (Robotics/UAVs)
Images/Image services
M2M (mosquitto)

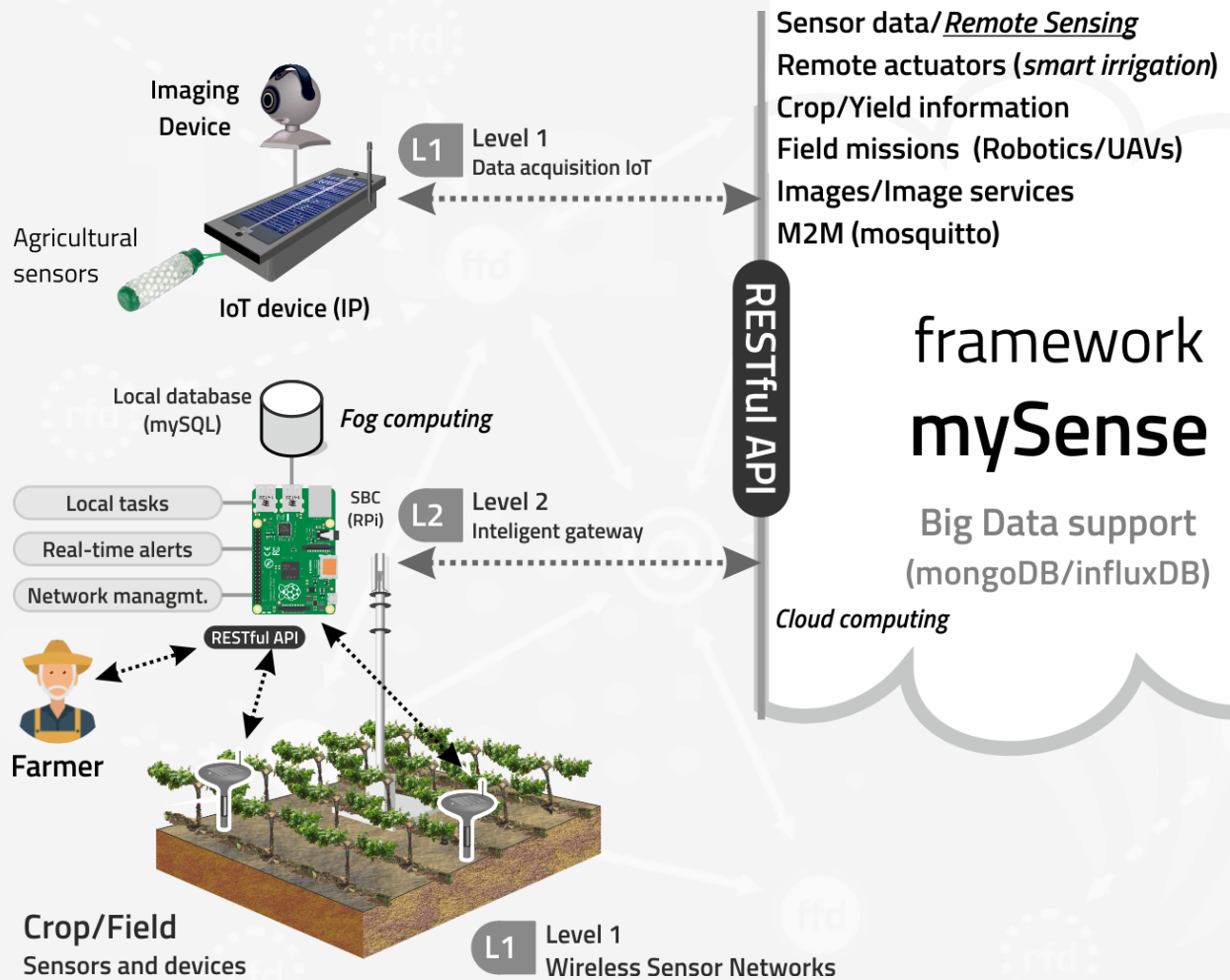
RESTful API

framework
mySense

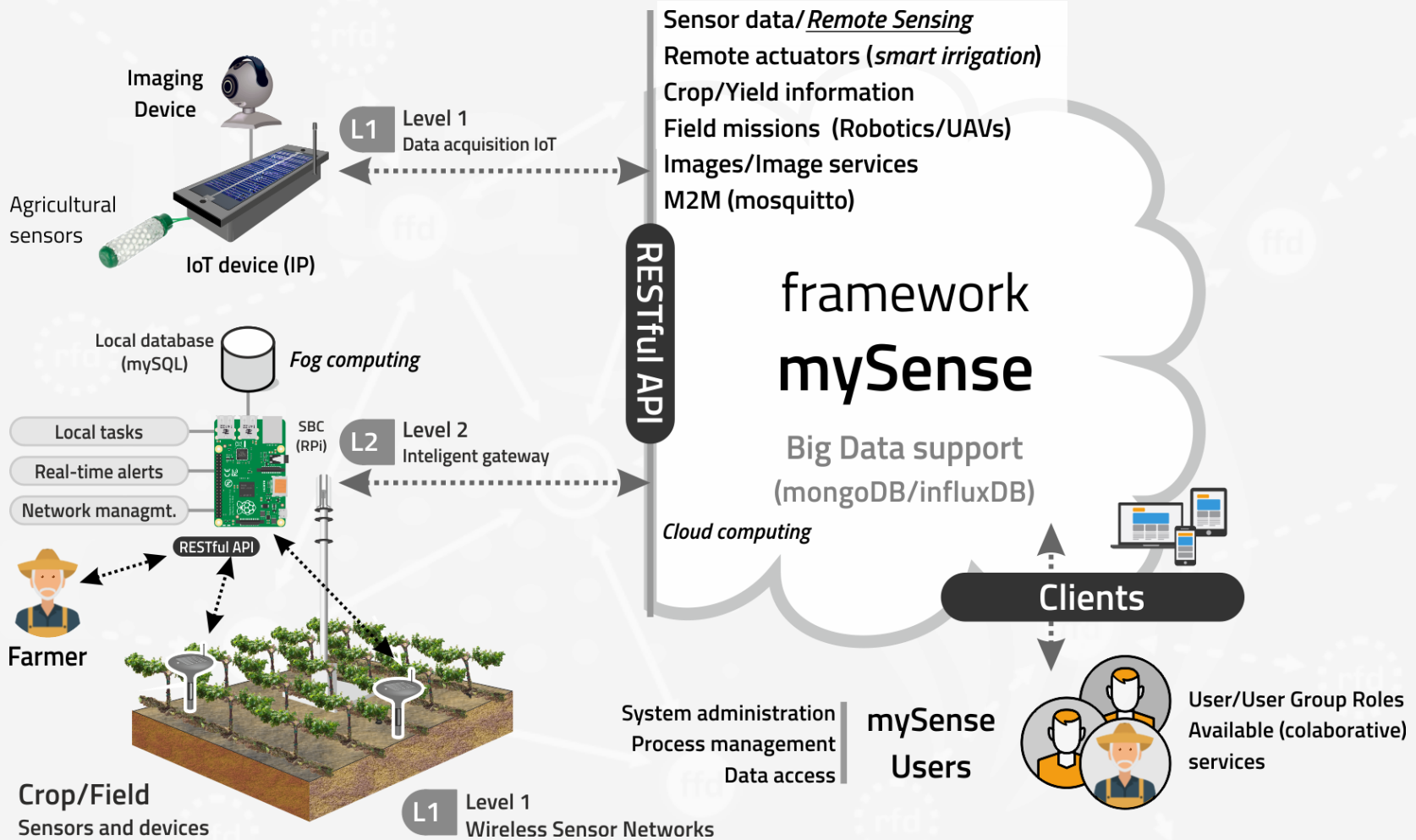
Big Data support
(mongoDB/influxDB)

Cloud computing

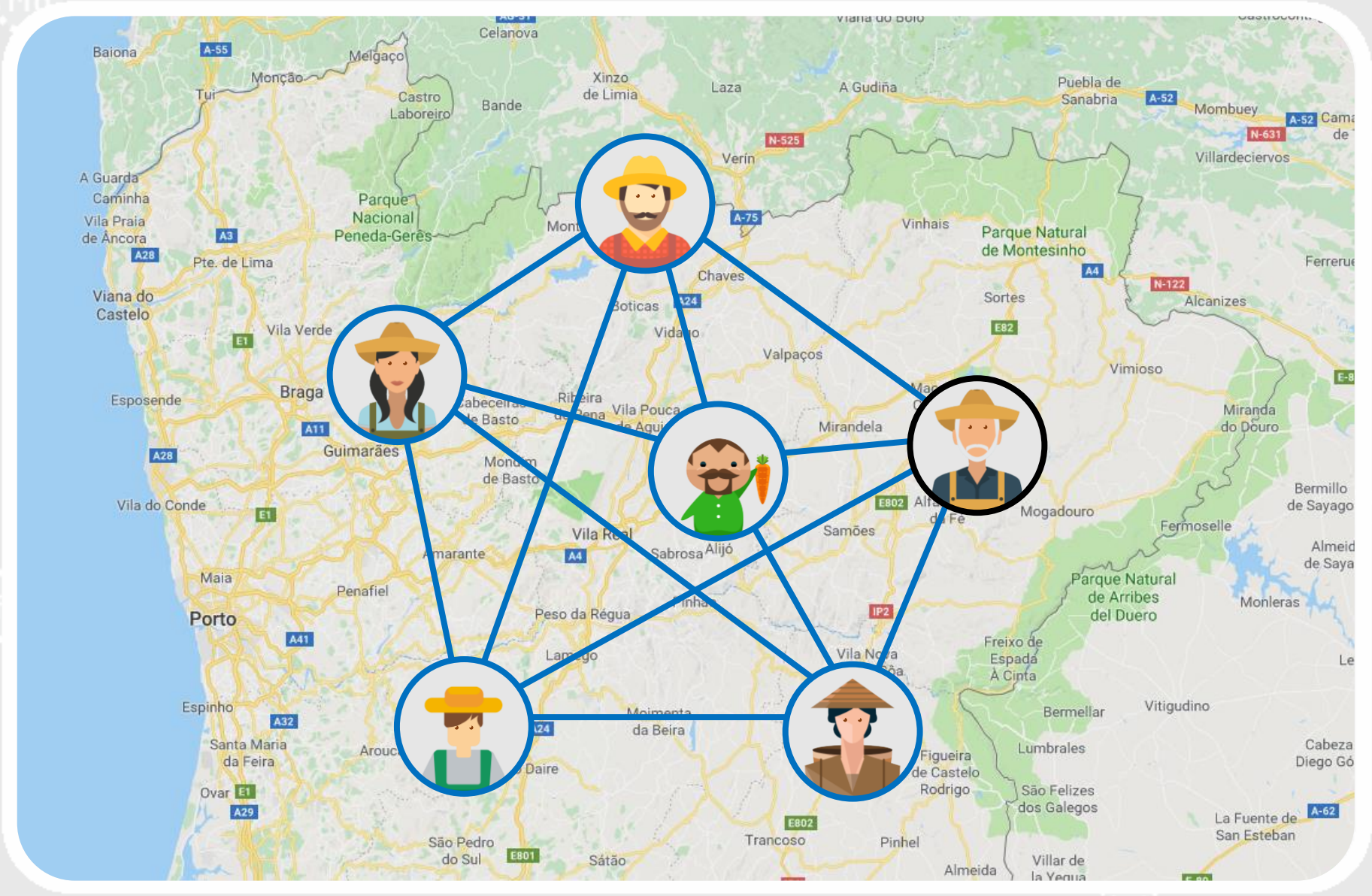
mySense



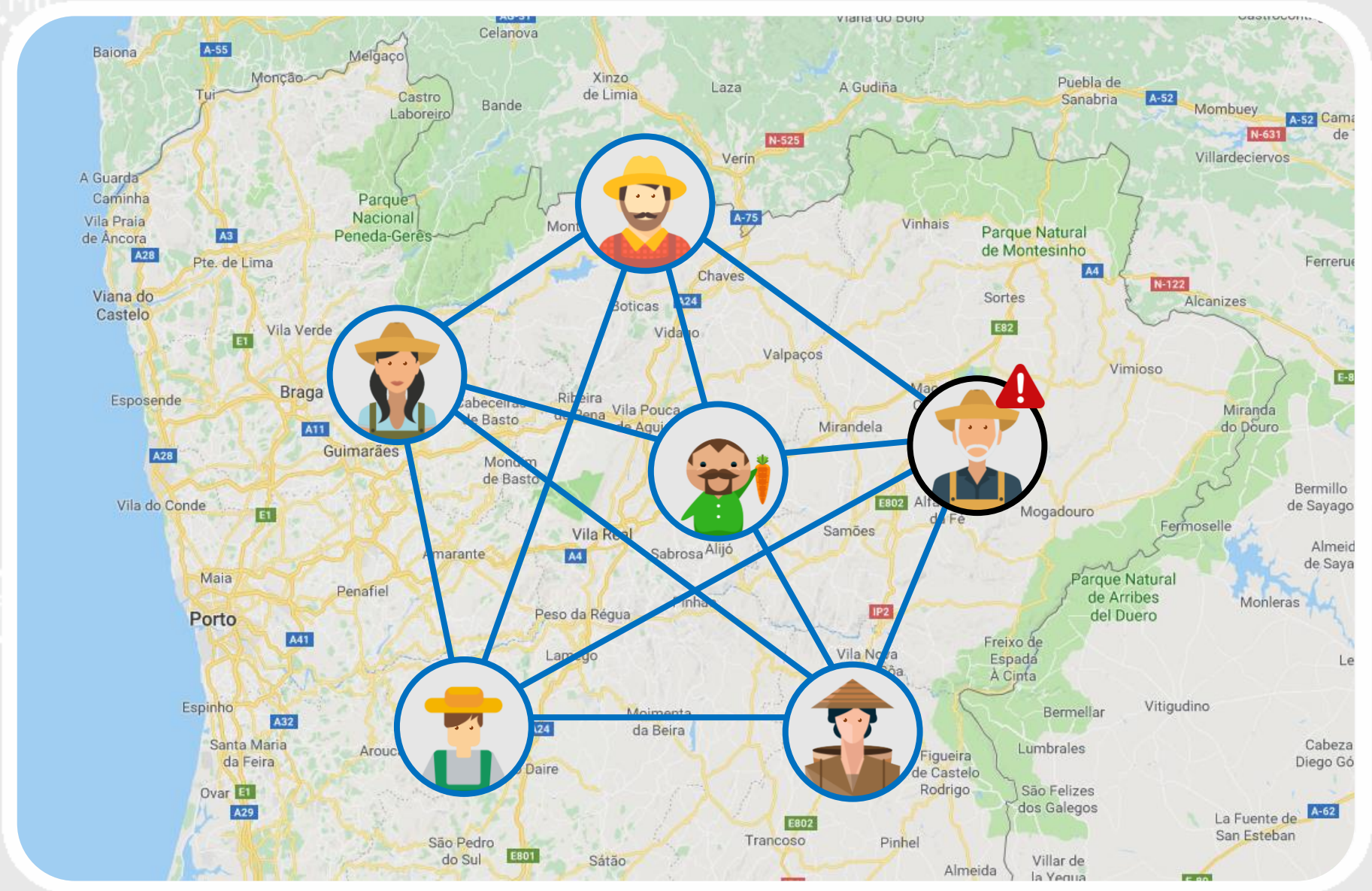
mySense



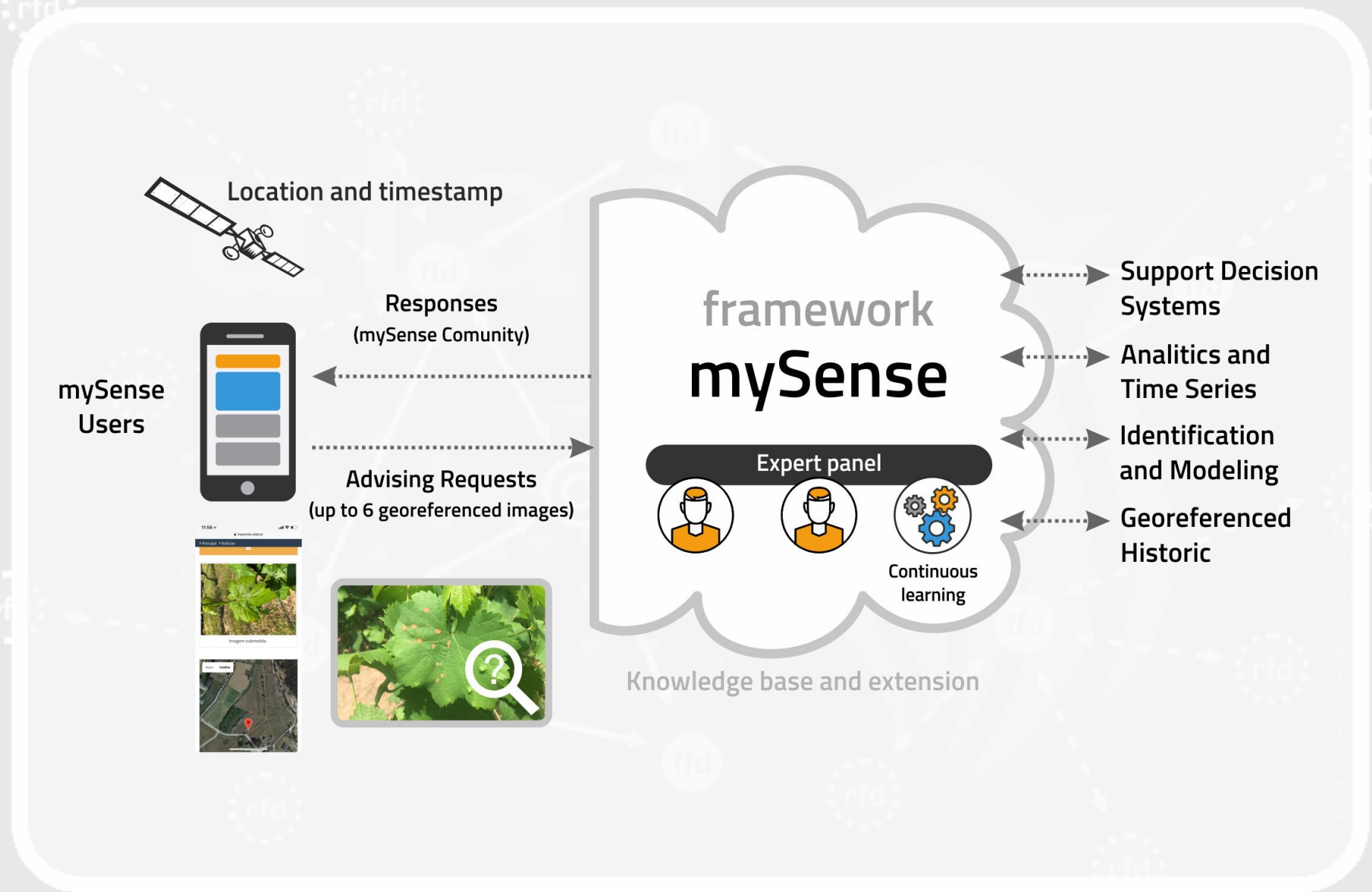
Warnings service




Warnings service



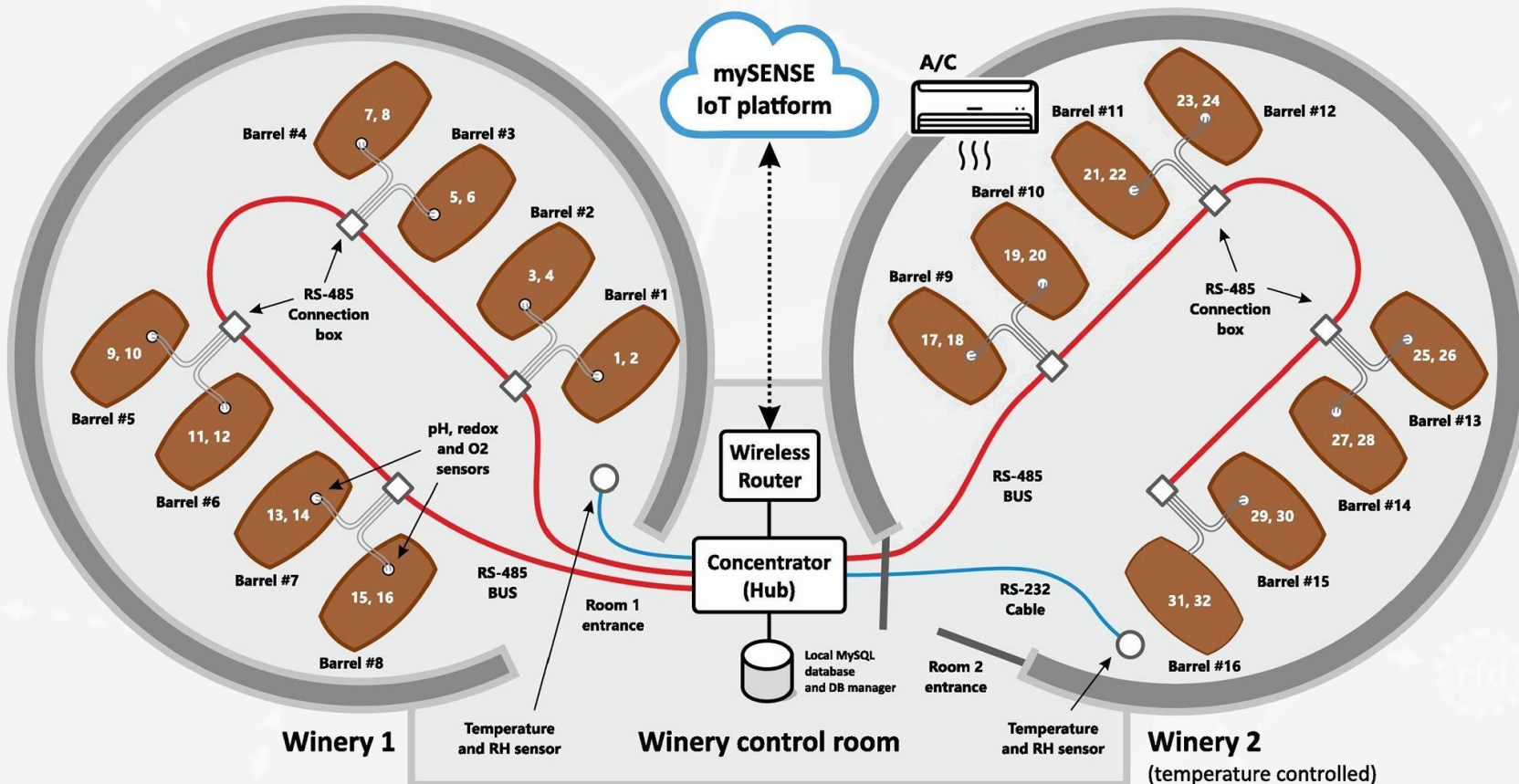
Remote technical assistance



Academic, Research & Development projects

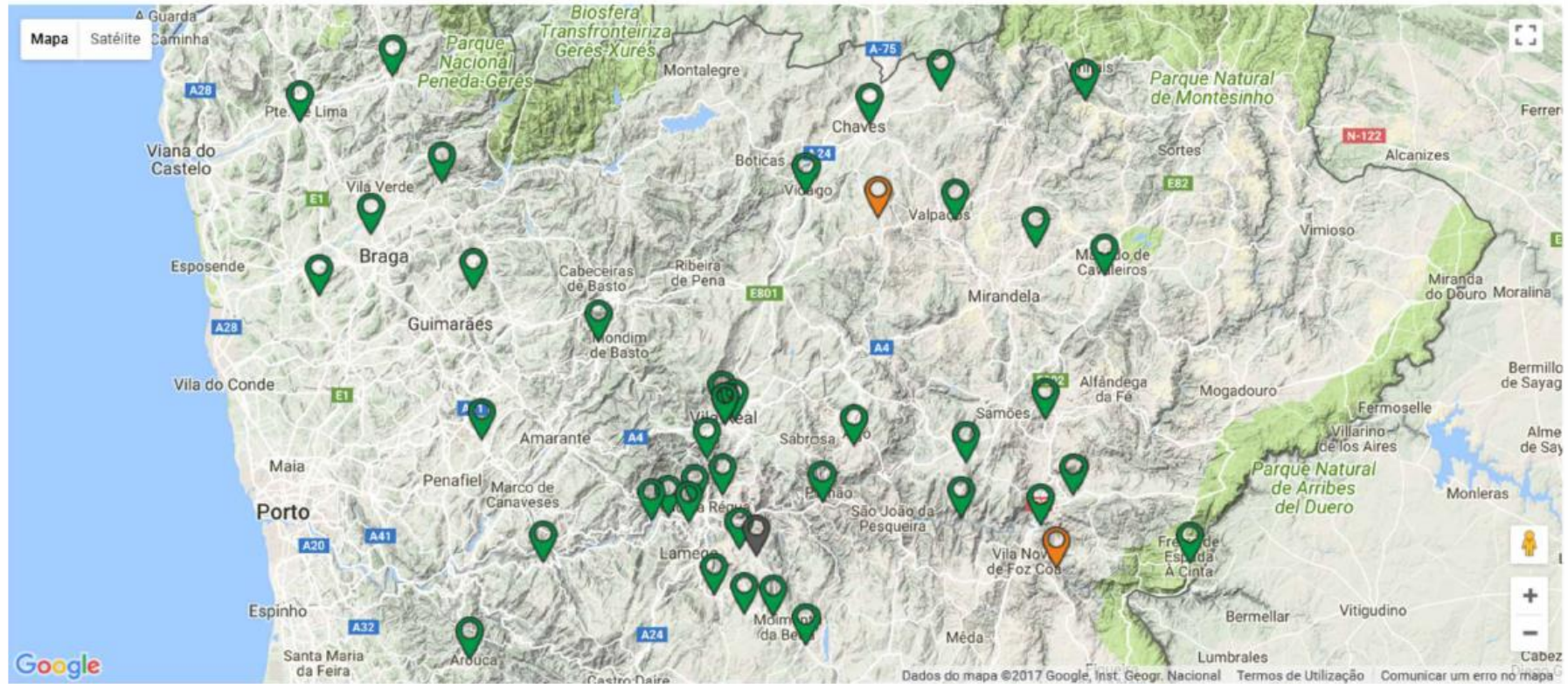


Wine aging process monitoring during 2 years



Data volume acquired by 40 meteorological stations

This mySENSE Objects Group has 46 Objects



Object Name	Location	Object UID	Last access	Diff	Actions
Alijô	Alijô	JHwx4gbQ3jWQImD2	2017-09-06 17:07:27	00:41:35	   
Amares	Amares	R07QcAfdF591BFte	2017-09-06 17:01:15	00:47:47	   

Correlate data using machine learning



mySense



AI and Big Data for agricultural applications



JORGE MIGUEL MENDES
RAUL MORAIS DOS SANTOS (PROJECT LEADER)
University of Trás-os-Montes e Alto Douro

utad FCT FCCN